

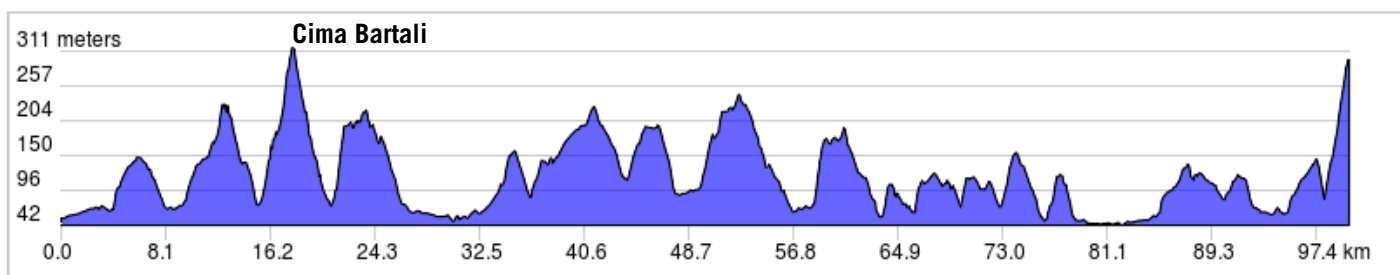
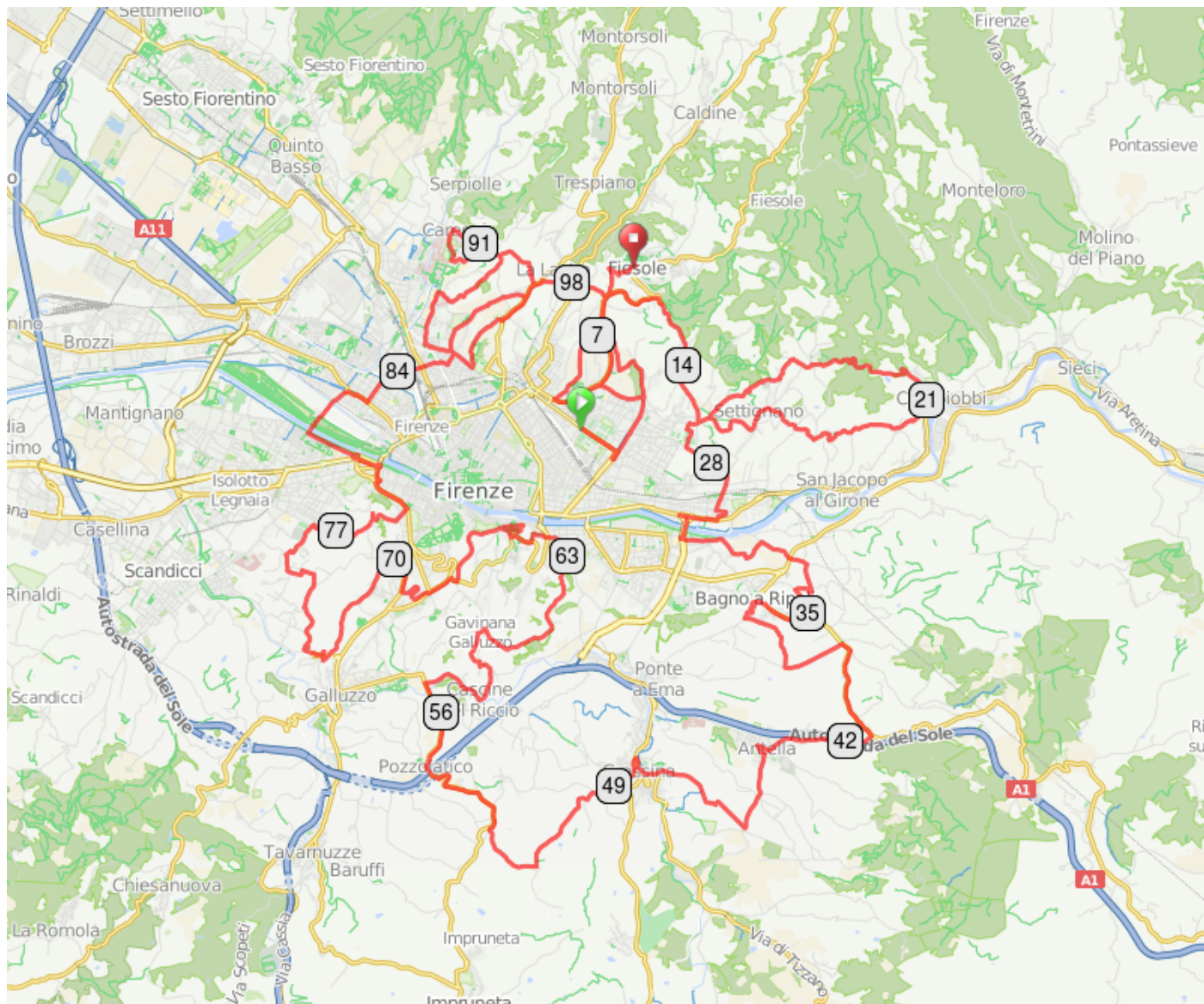
MURETTI MADNESS

Seconda edizione – 31 ottobre 2015

www.cicloidi.cc

Instagram: @cicloidi

#murettimadness



**Telefono per info o supporto:
Andrea "Bell" 340 3293140**



Se pubblichi le foto della Madness su
Instagram usa l'hashtag #murettimadness

STRAVA™

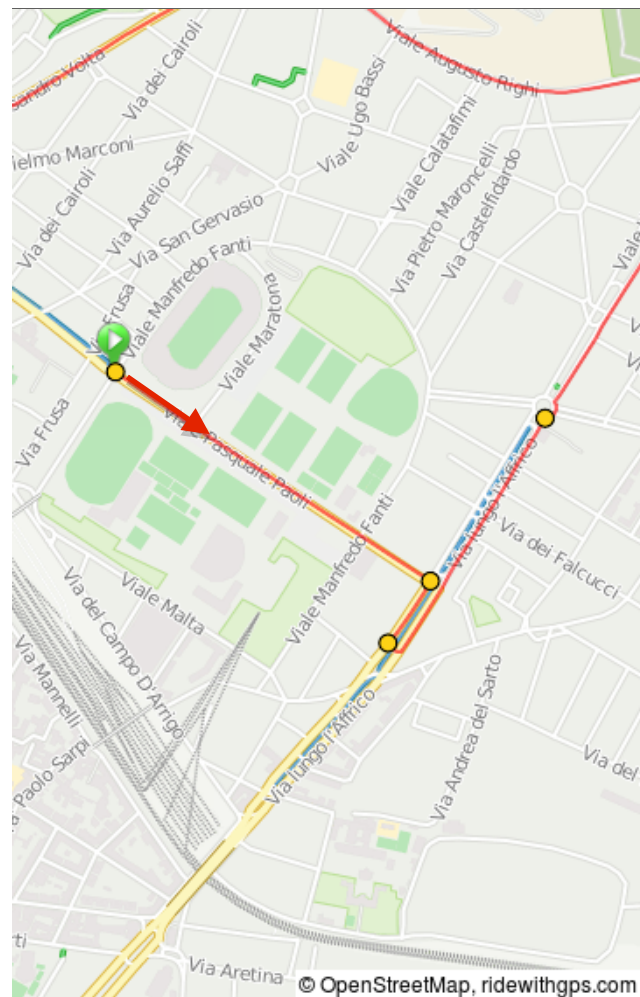
www.strava.com/clubs/cicloidi

WWW.CICLOIDI.CC

Muretti Madness 2015 Cue Sheet

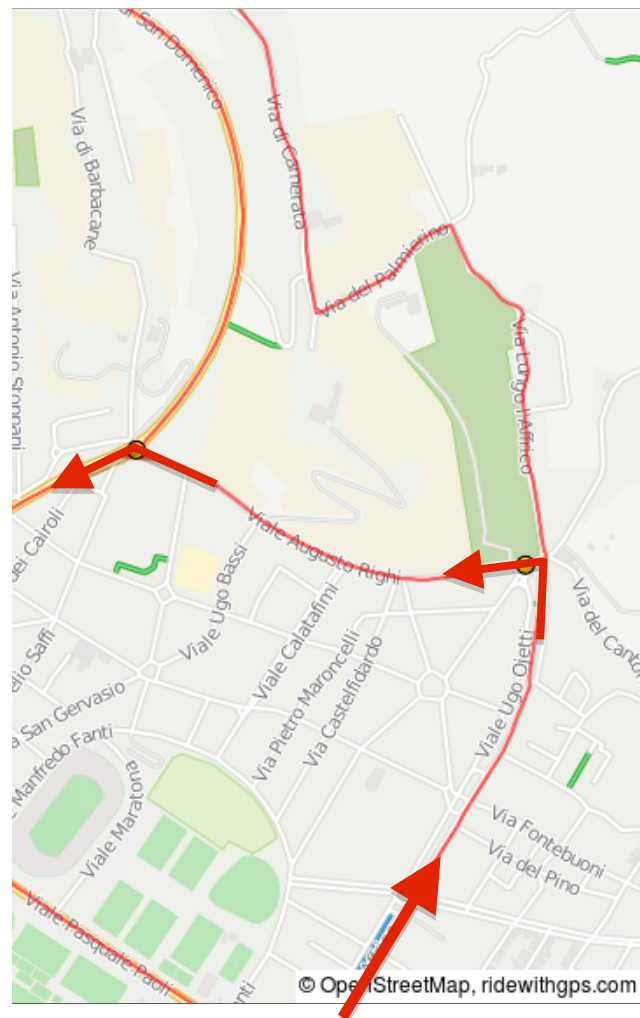
0.0	🚩	Start of route
0.7	→	Destra in Viale Edmondo de Amicis
0.9	←	Fai inversione a U
1.5	↑	Dritto alla rotonda

1.5 kilometers. +8/-0 meters

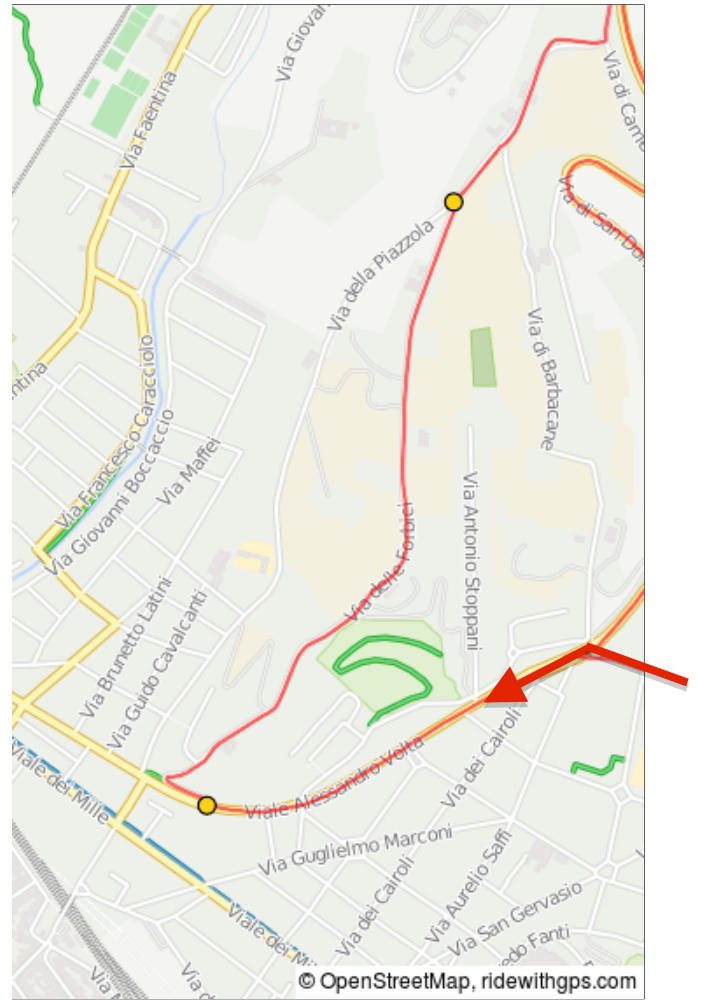


2.3	←	Sinistra in Viale Augusto Righi
3.1	←	Sinistra in Viale Alessandro Volta

1.6 kilometers. +5/-3 meters

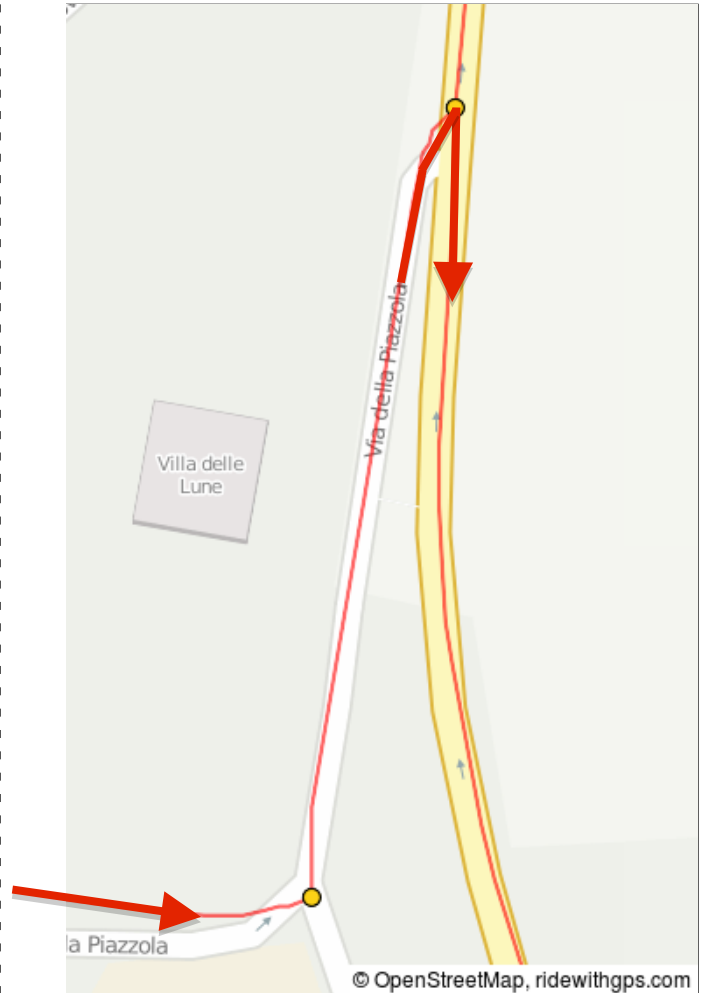


3.9	→	Destra in VIA DELLE FORBICI
5.4	→	Continua in Via della Piazzuola



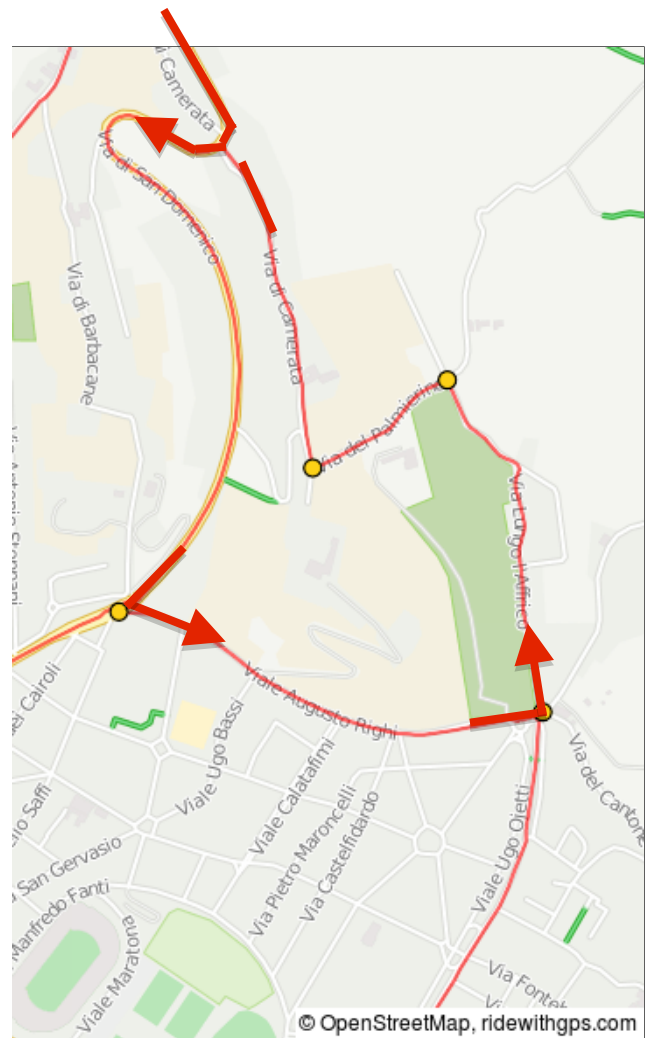
2.3 kilometers. +69/-0 meters

5.9	←	A sinistra continua in Via della Piazzuola
6.1	→	Destra in Via S. Domenico



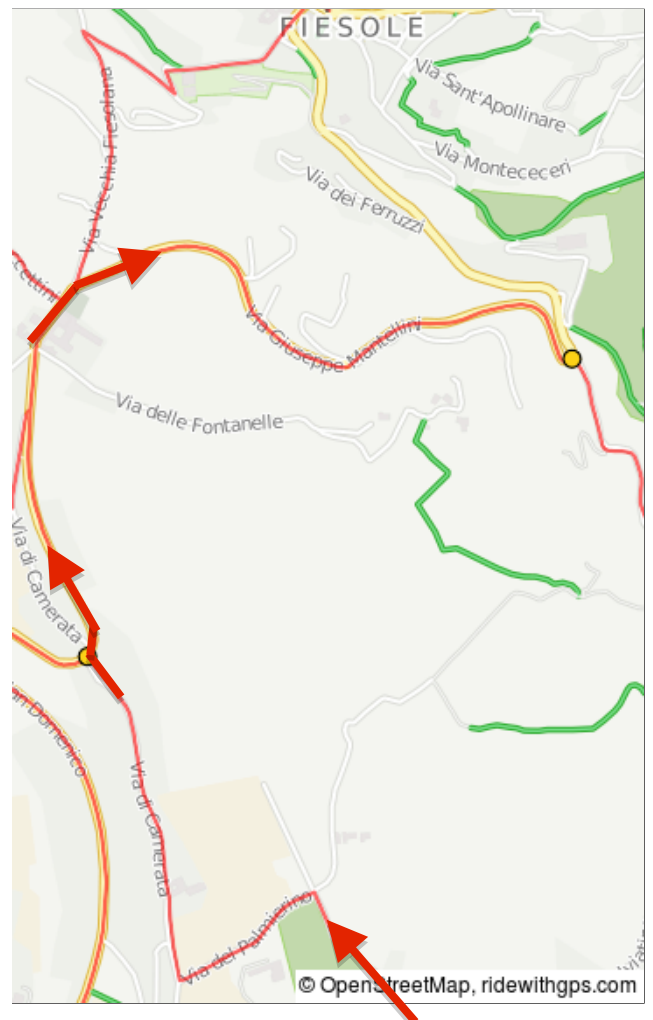
0.7 kilometers. +0/-3 meters

8.0	←	A sinistra in Viale Augusto Righi
8.9	←	Sinistra in Via Lungo l'Affrico
9.6	←	Sinistra in VIA DEL PALMIERINO
10.0	→	Destra in Via di Camerata



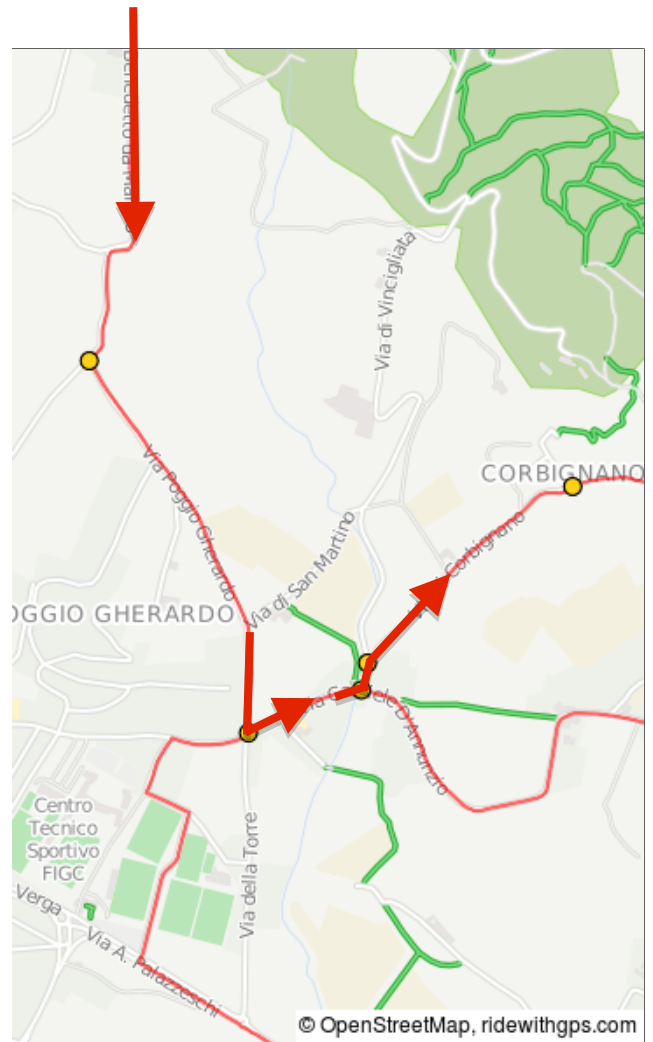
3.9 kilometers. +41/-7 meters

10.6	→	Destra in Via S. Domenico
12.6	→	Lungo il tornante gira a destra in Via Benedetto da Maiano



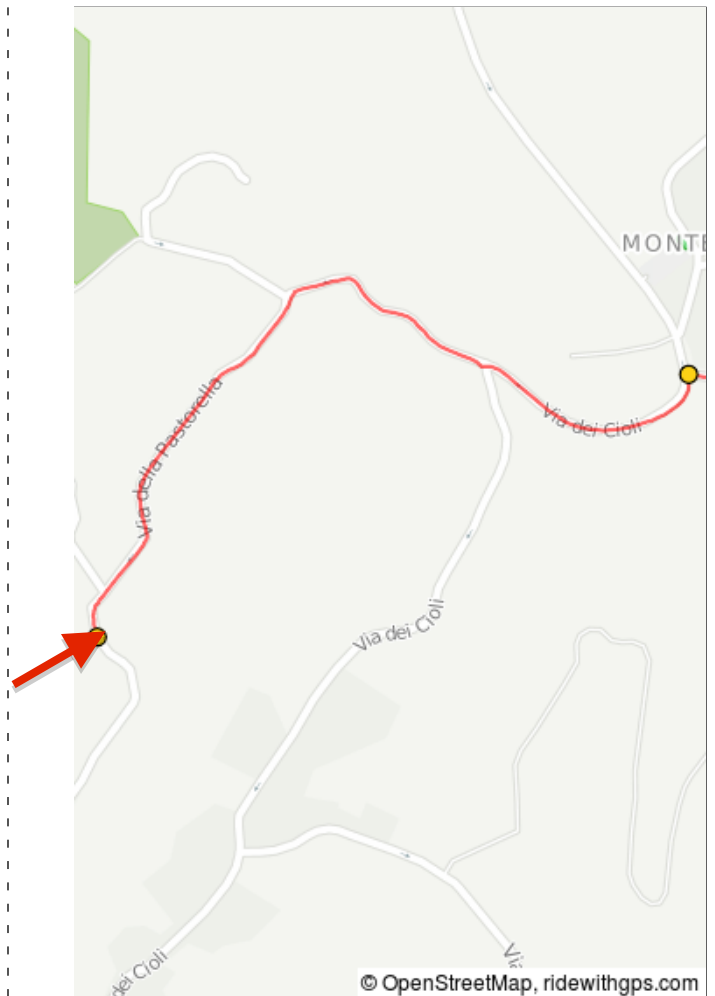
2.7 kilometers. +96/-7 meters

14.3	←	Sinistra in Via Poggio Gherardo
15.2	←	Sinistra in Via Gabriele D'Annunzio
15.4	←	Sinistra in Via Vincigliata
15.4	→	Destra in VIA DI CORBIGNANO
16.0	↑	Continua lungo Desiderio da Settignano



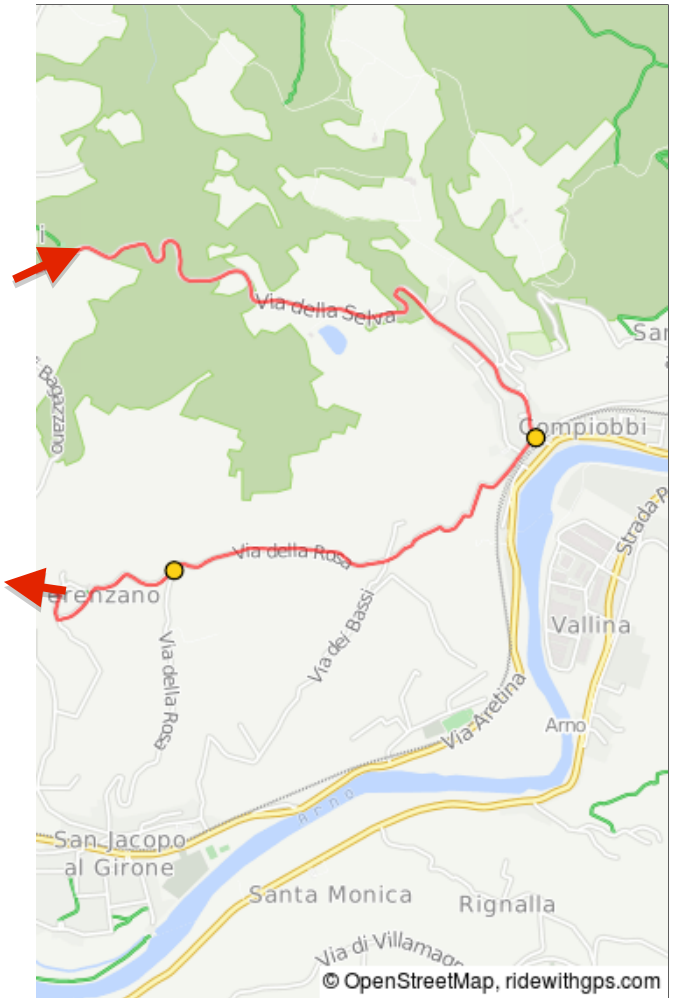
3.3 kilometers. +49/-65 meters

17.1	←	Sinistra in Via della Pastorella
18.0	→	Alla fine della salita prendi la Strada Provinciale 110/SP110



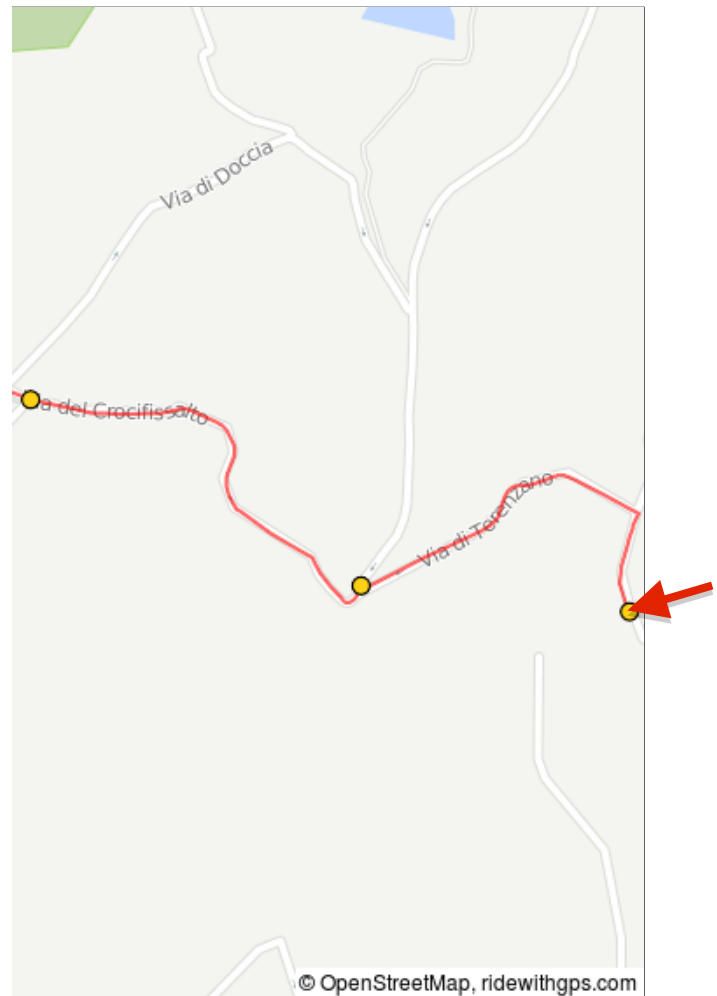
2.0 kilometers. +112/-0 meters

21.0	→	Sinistra in Via Romana che poi diventa VIA DELLA ROSA
22.7	→	Destra in Via di Terenzano



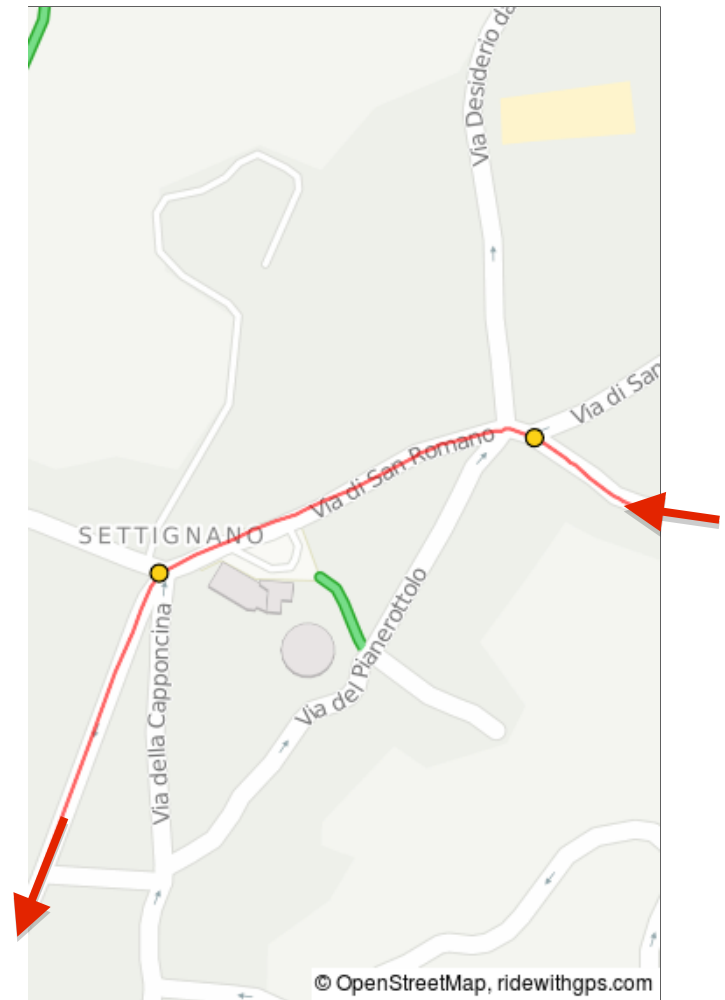
4.7 kilometers. +132/-10 meters

23.2	→	Destra in Via Montegirone
23.7	←	Continua in Via del Crocifissalto
24.1	↑	Continua in Via del Rossellino



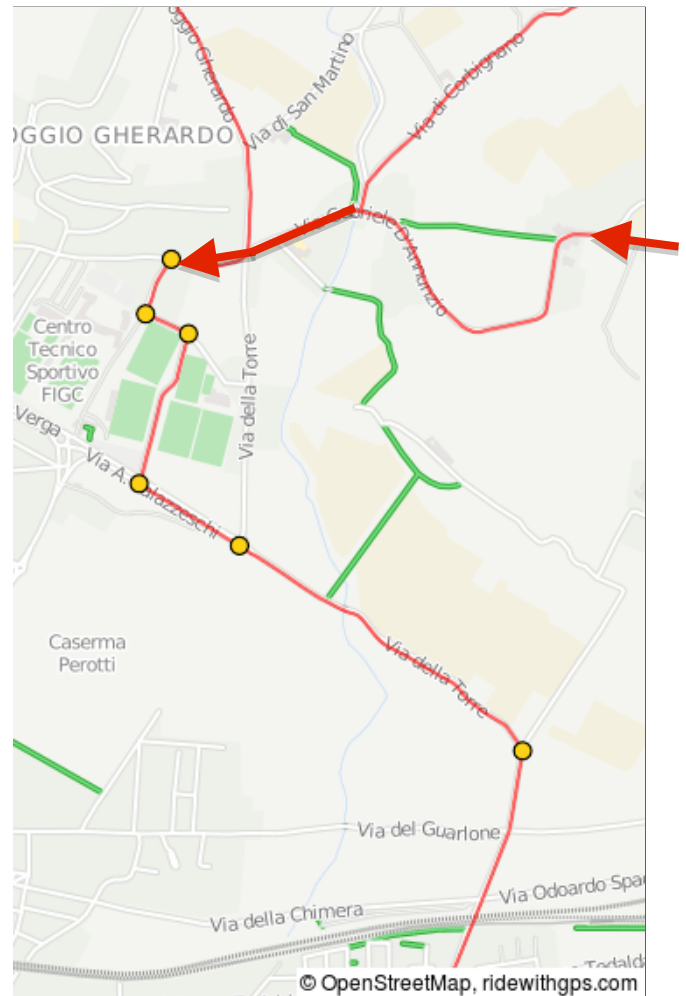
1.4 kilometers. +20/-27 meters

24.8	↑	Continua in Via di S. Romano
25.0	←	Sinistra in Via Gabriele D'Annunzio



0.9 kilometers. +0/-7 meters

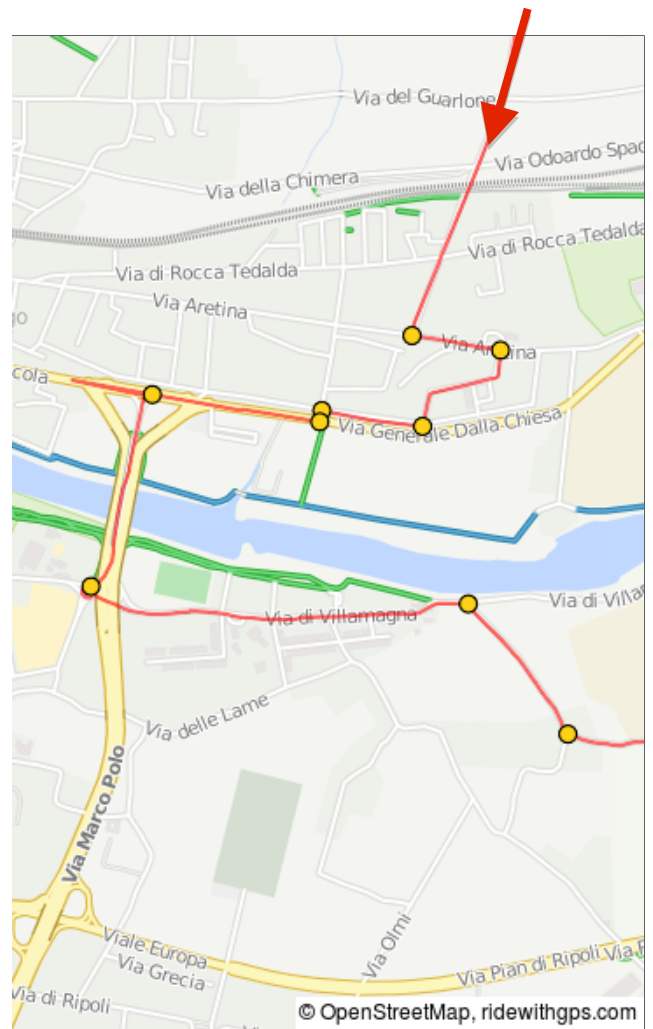
26.8	←	Sinistra in Via del Gignoro
27.0	←	Sinistra, resta in Via del Gignoro
27.0	→	Destra, resta in Via del Gignoro
27.4	←	Sinistra in Viale Aldo Palazzeschi
27.6	↑	Dritto alla rotonda
28.3	→	Destra in Stradone di Rovezzano



3.3 kilometers. +4/-13 meters

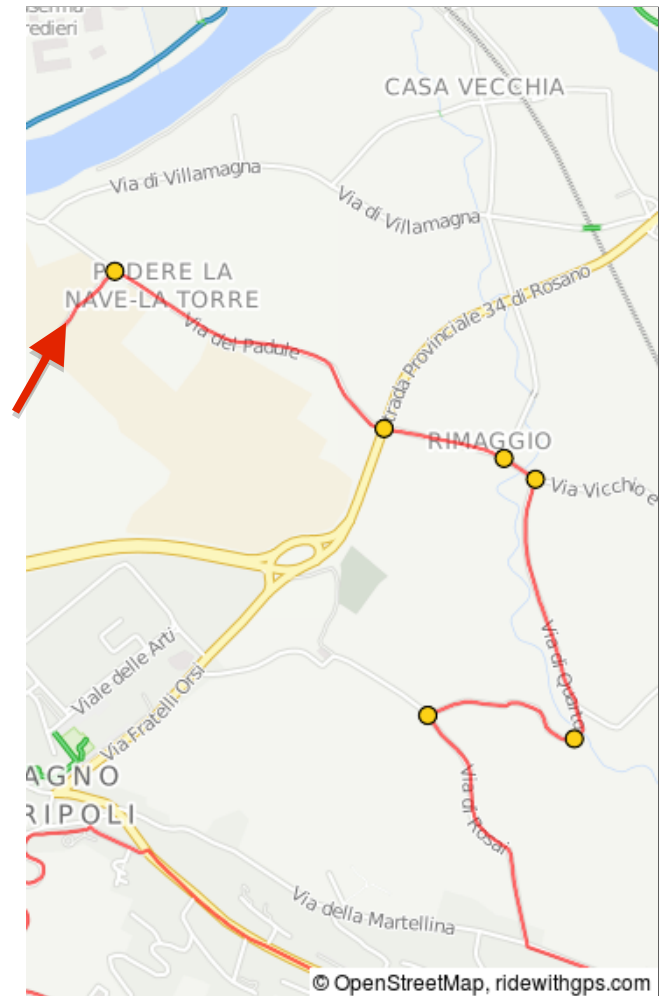
29.0	←	Sinistra in Via Aretina
29.1	→	Destra in Via Giovanni Baldasseroni
29.4	→	Destra in Via Emilio Visconti Venosta
29.6	←	Sinistra in Via Vittorio Emanuele Orlando
29.6	→	Destra in Via Generale Carlo Alberto Dalla Chiesa/SS67
30.0	←	Passa il fiume sul ponte alla sinistra
30.7	←	Terza uscita a sinistra alla rotonda, prendi Via di Villamagna
31.5	→	Destra in Via delle Sentinelle
31.8	←	Sinistra in Via della Villa I Cedri

3.5 kilometers. +24/-21 meters

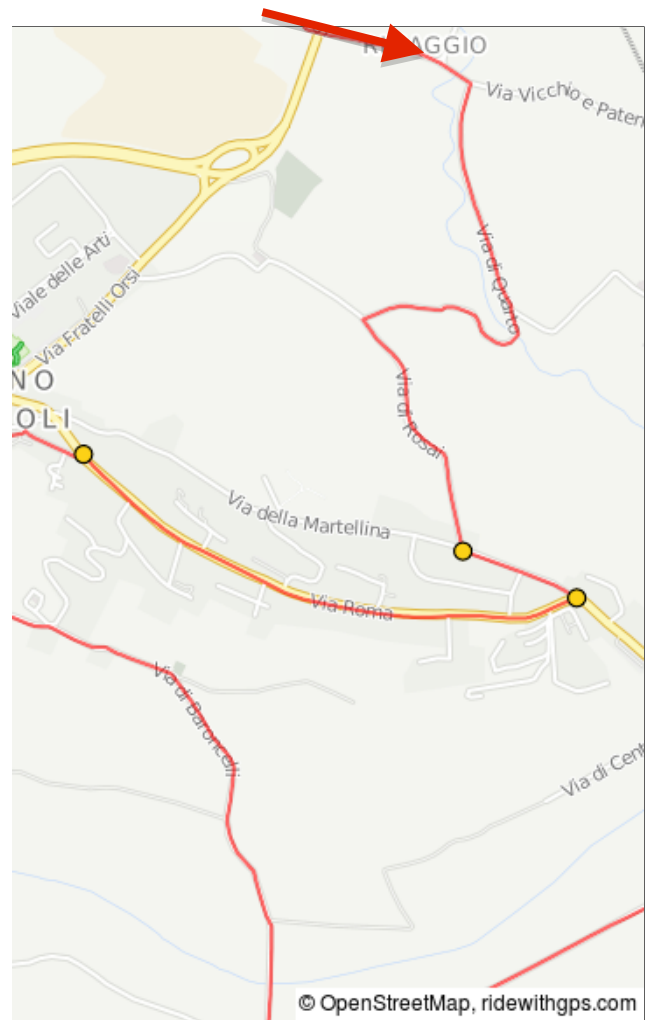


32.5	→	Destra in Via del Padule
33.2	↑	Continua in Via di Rimaggio
33.4	↑	Continua in Via Vicchio e Paterno
33.5	→	Destra in Strada Comunale QUARTO
34.1	←	Continua in Strada Comunale di Quarto
34.4	←	Sinistra in Via O. Rosai

2.6 kilometers. +47/-1 meters

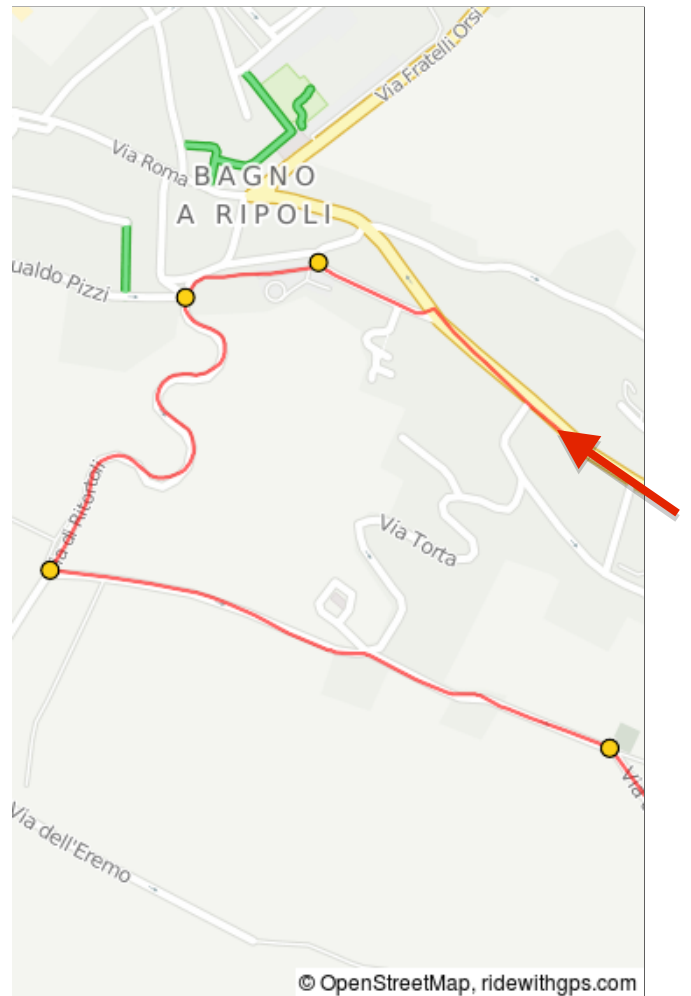


34.9	←	Sinistra in Str. Vicinale Martellina
35.2	→	Destra in Via Roma/Str. Privata Aretina
36.2	←	Sinistra in Via I Maggio



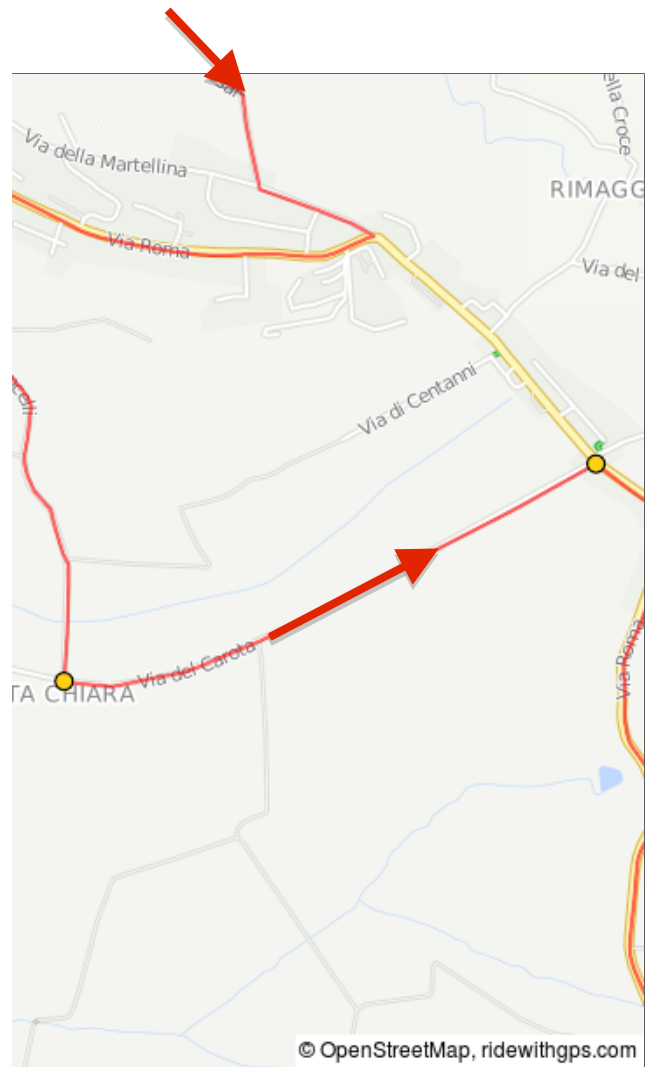
1.8 kilometers. +1/-63 meters

36.4	←	Sinistra in Via Giacomo Matteotti
36.5	←	Sinistra in Via di RITORTOLI
37.0	←	Sinistra in Strada Comunale Baroncelli
37.6	→	A Destra continua in Via di Baroncelli



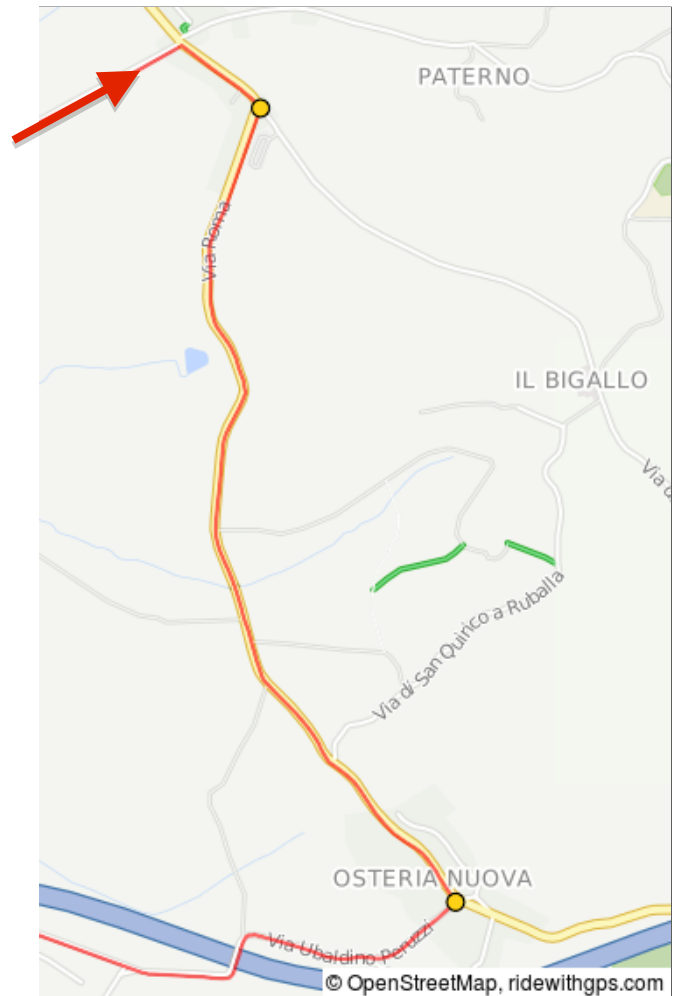
1.3 kilometers. +57/-2 meters

38.3	←	Sinistra in Via del Carota
39.5	→	Destra in Via Roma/SP1



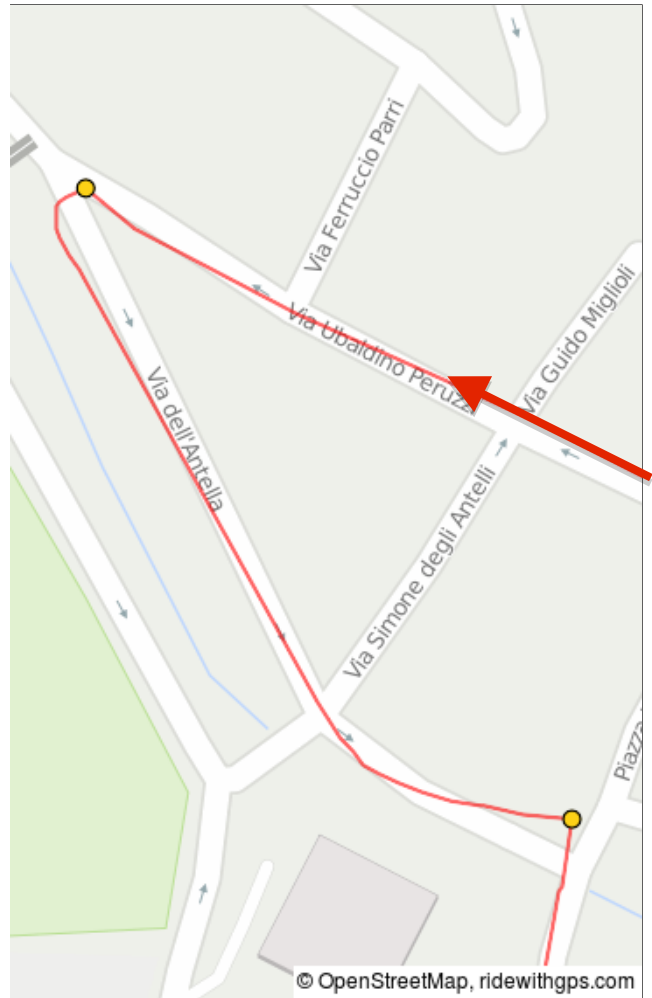
1.9 kilometers. +37/-0 meters

39.7	→	Destra, rimani in Via Roma/SP1
41.5	→	Destra in Via Ubaldino Peruzzi



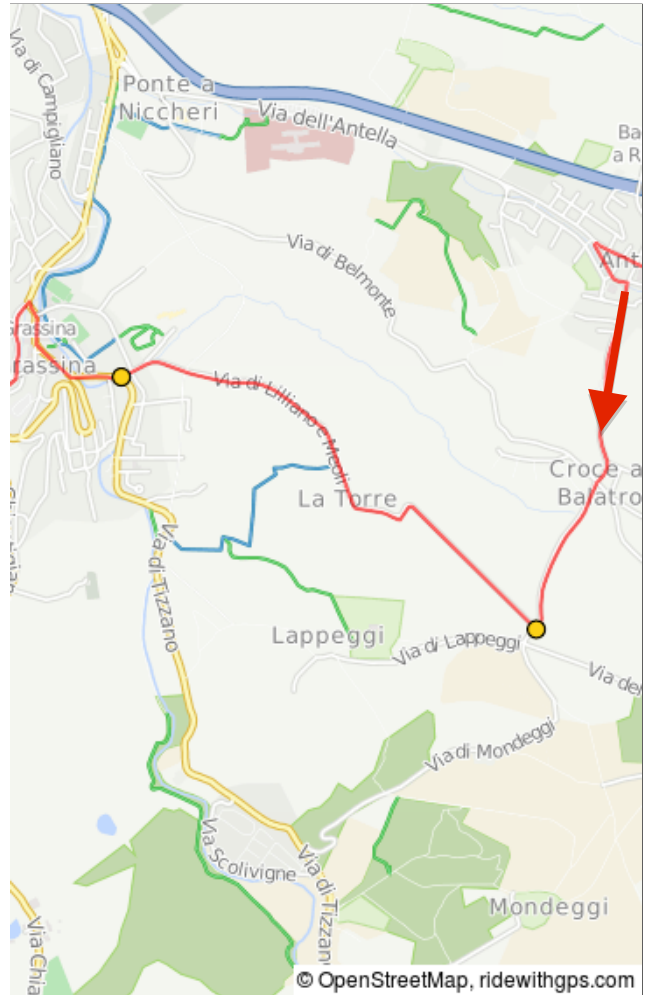
2.0 kilometers. +38/-3 meters

43.8	←	Sinistra in Via dell'Antella
44.0	→	Destra in Via di Pulicciano



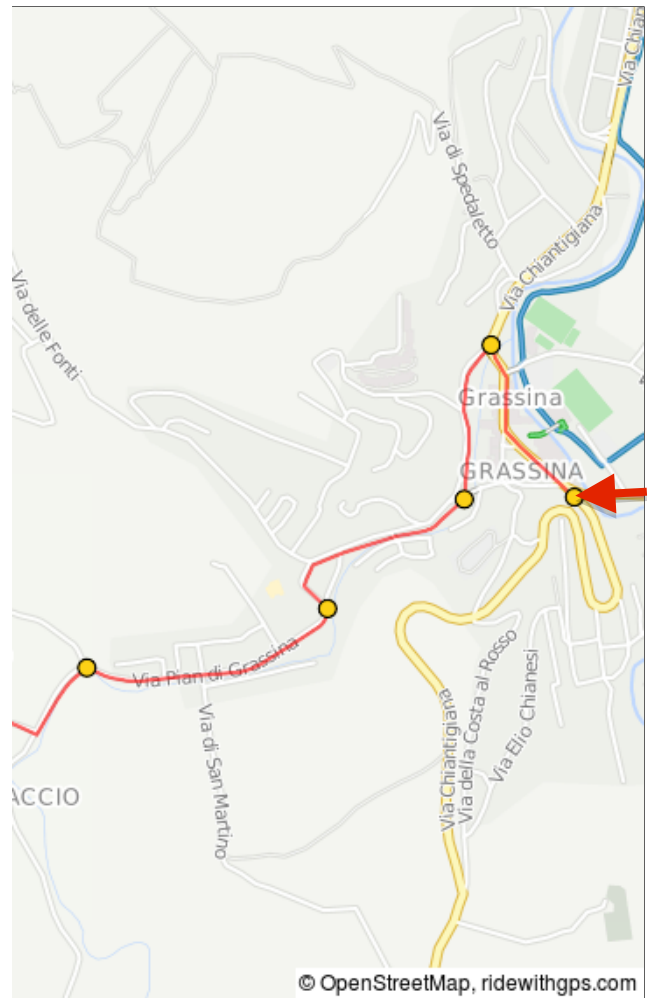
2.5 kilometers. +1/-0 meters

45.5	→	Destra in Via Lilliano e Meoli
47.6	↑	Continua in Via di Tizzano/SP56



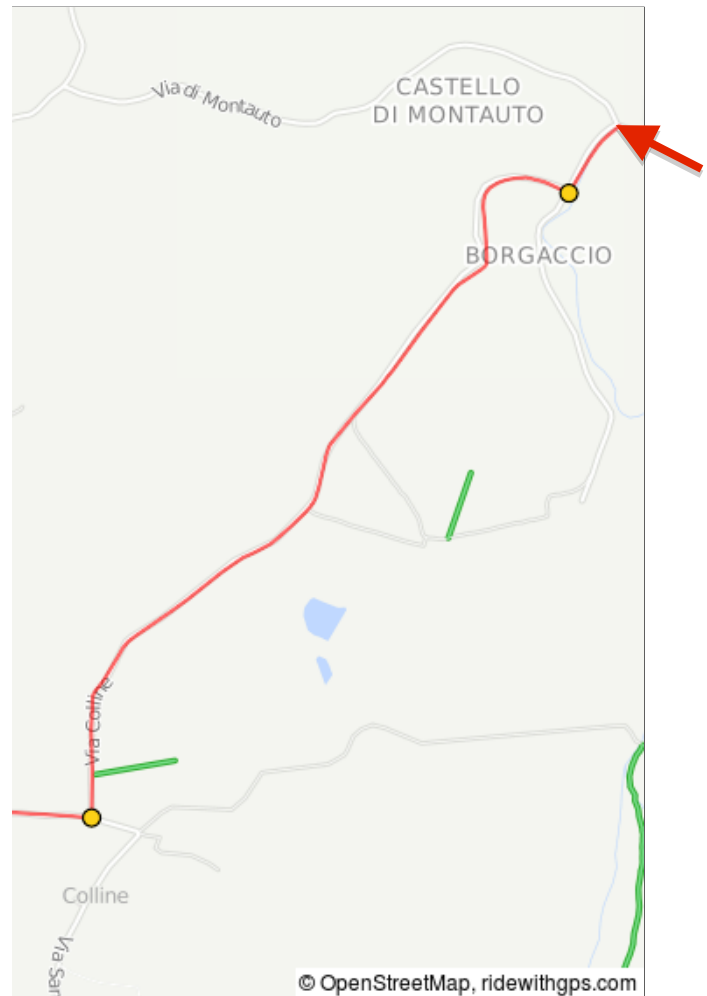
3.6 kilometers. +5/-102 meters

47.8	→	Destra in Strada Regionale 222 Chiantigiana/SR 222
48.2	←	Sinistra in Via Tegolaia
48.5	→	Destra in Via Pian di Grassina
49.0	→	Destra in Via Pian di Grassina
49.5	←	Sinistra in Via di Colline (MEZZOMONTE)



1.9 kilometers. +12/-6 meters

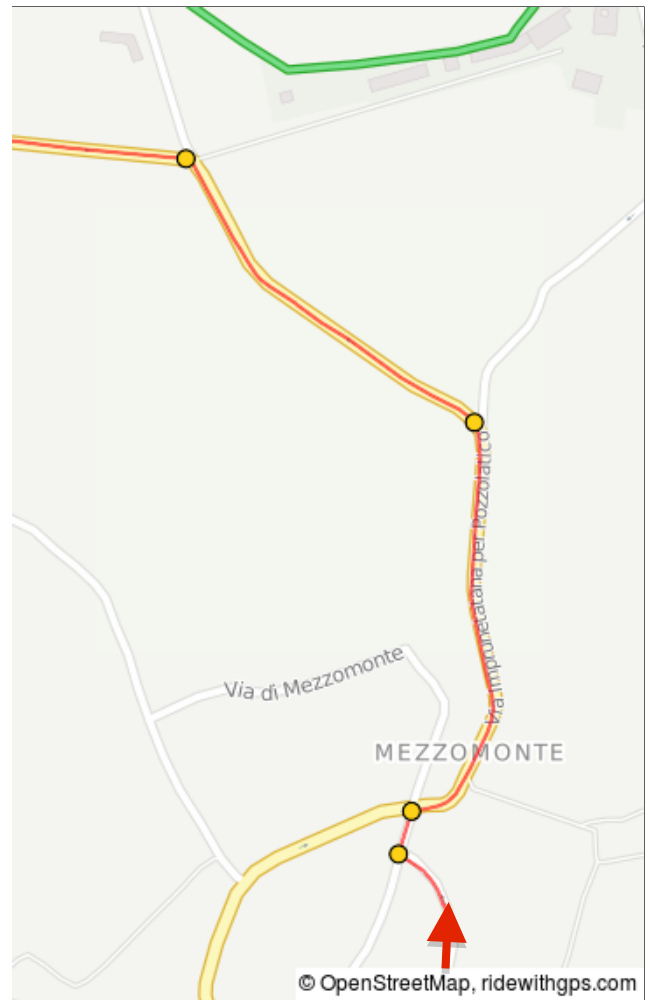
49.7	→	Destra continua in Via di Colline
51.4	→	Destra in Via S. Lorenzo a Colline



1.9 kilometers. +121/-7 meters

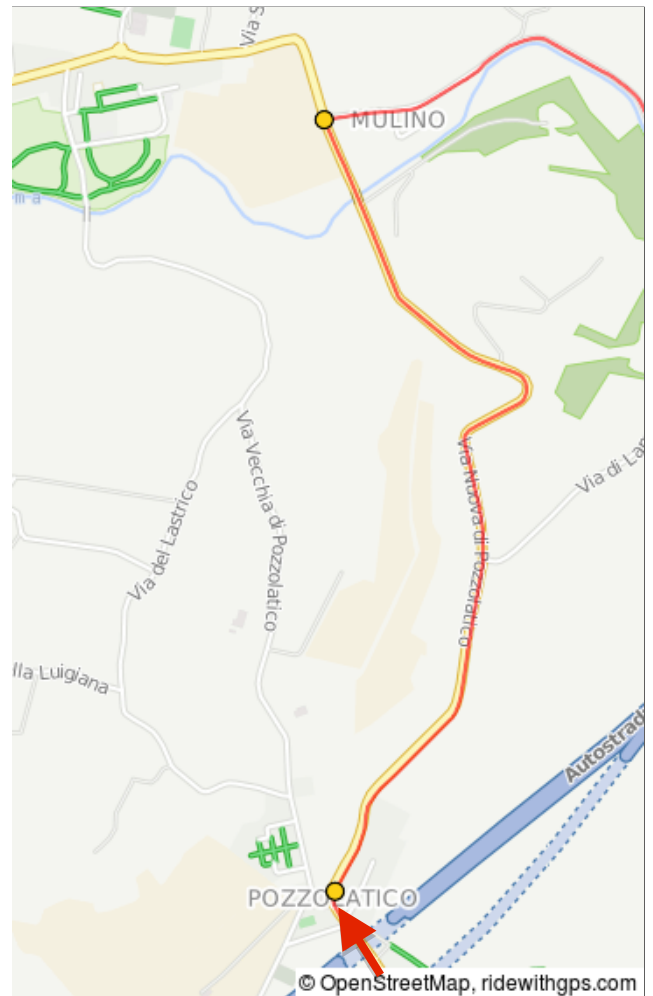
52.7	→	Destra continua in Via S. Lorenzo a Colline
52.7	→	Destra in Strada Provinciale Imprunetana per Pozzo/SP70
53.1	←	Sinistra continua in Strada Prov. Imprunetana
53.5	←	Snistra continua in Strada Provinciale Imprunetana

2.1 kilometers. +0/-26 meters

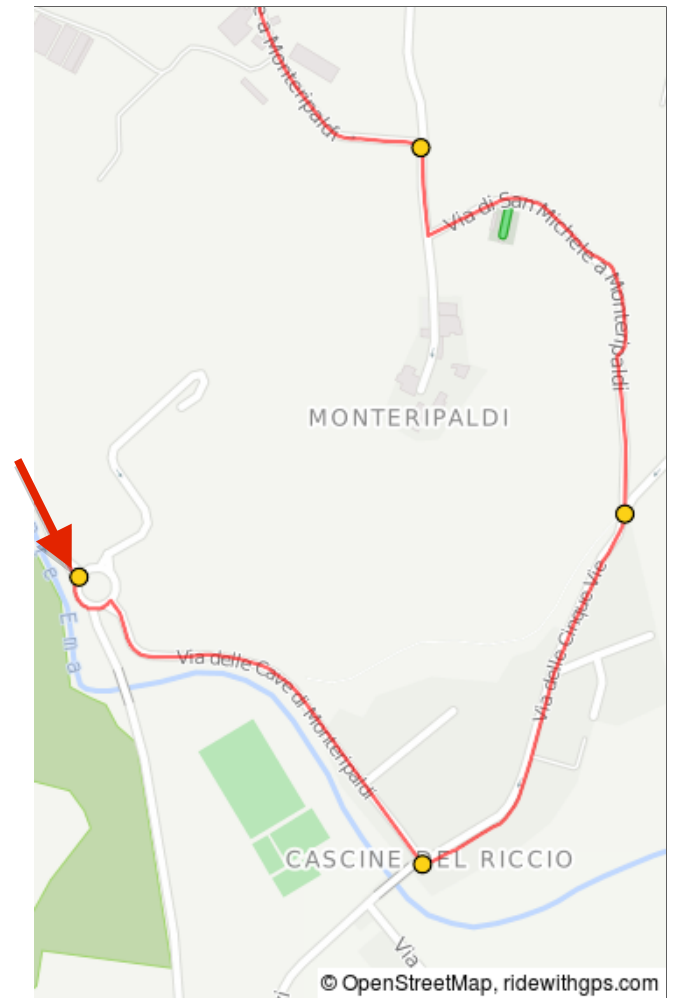


55.0	←	Destra in Via Nuova di Pozzolatico
56.8	→	Destra in Via delle Cave di Monteripaldi

3.3 kilometers. +2/-73 meters



57.6	↑	Dritto alla rotonda, continua in Via delle Cave di Monteripaldi
58.1	←	Sinistra in Via delle Cinque Vie
58.5	←	Sinistra in Via S. Michele a MONTERIPALDI
59.1	←	Sinistra in Via di S. Michele a Monteripaldi



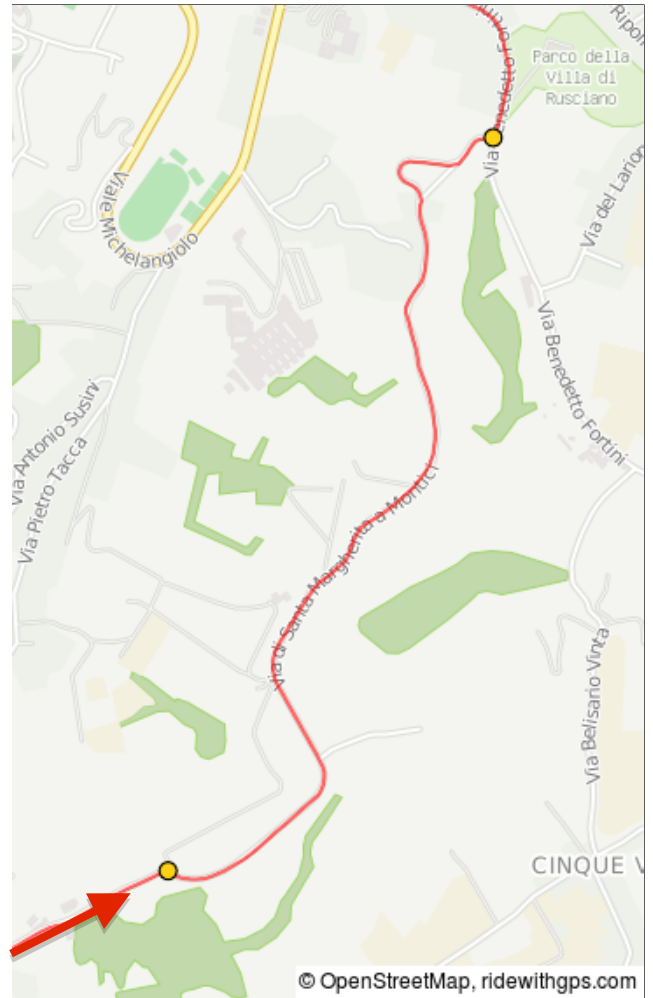
2.3 kilometers. +97/-3 meters

59.7	→	Destra in Via di S. Matteo in Arcetri
59.9	→	Destra in Via del Pian dei Giullari (S. MARGHERITA A MONTICI)



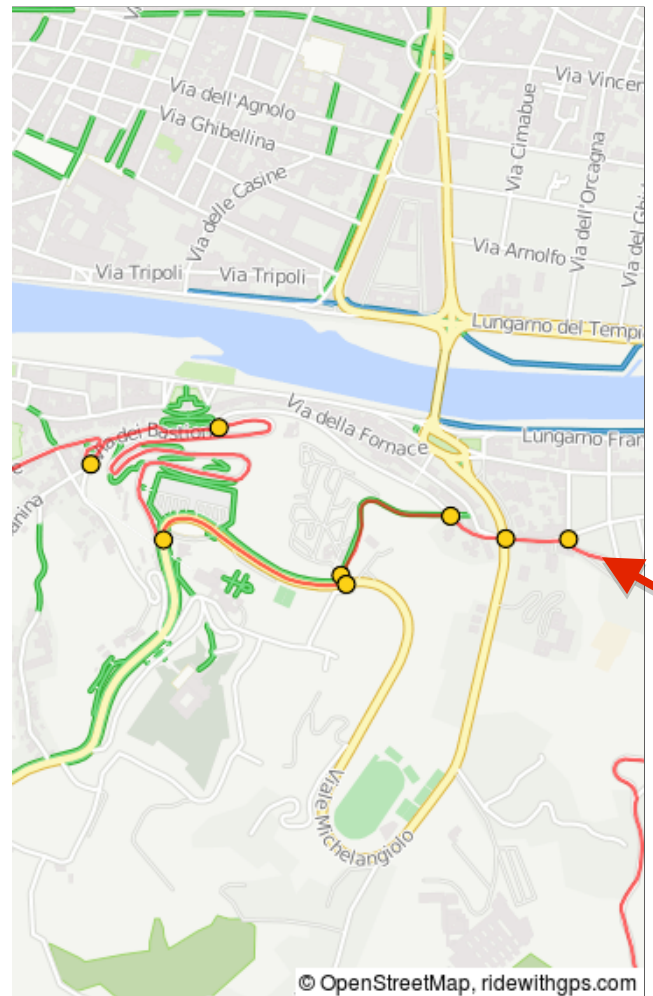
0.8 kilometers. +4/-0 meters

61.0	→	Destra in Via di Santa Margherita a Montici
63.0	←	Sinistra in Via Benedetto Fortini



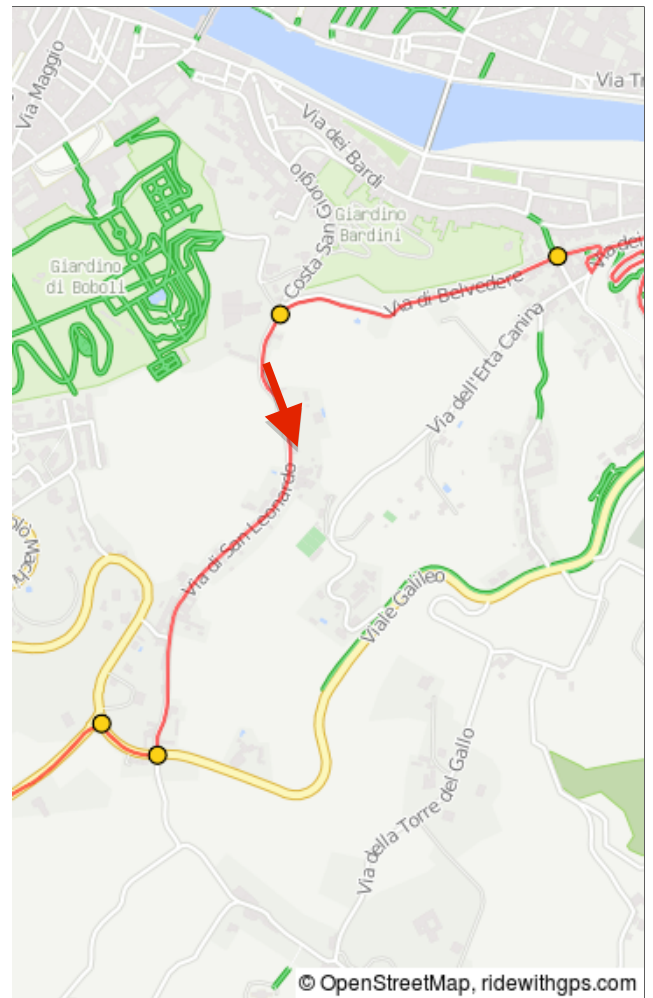
3.2 kilometers. +1/-85 meters

63.6	←	Sinistra in Via Benedetto Fortini/Via Carlo Marsuppini
63.7	↑	Continua in Via dei Bastioni
63.8	←	Sinistra in Via di S MINIATO AL MONTE
64.2	←	Sinistra, continua in Via di S. Miniato Al Monte
64.2	→	Destra in Viale Michelangiolo
64.6	→	Destra in Viale Giuseppe Poggi
65.8	↑	Continua in Via dei Bastioni
66.0	→	Destra, continua in Via dei Bastioni



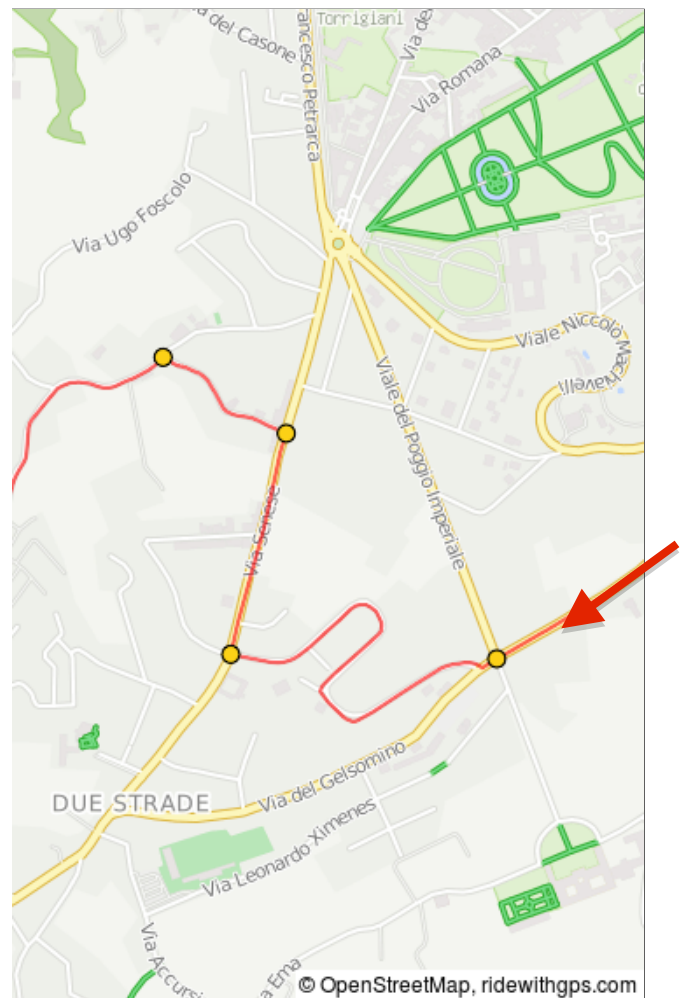
3.0 kilometers. +62/-53 meters

66.2	↑	Continua in VIA DI BELVEDERE
66.8	↑	Continua in Via di S. Leonardo
67.8	→	Destra in Viale Galileo
67.9	←	Sinistra in Viale Evangelista Torricelli



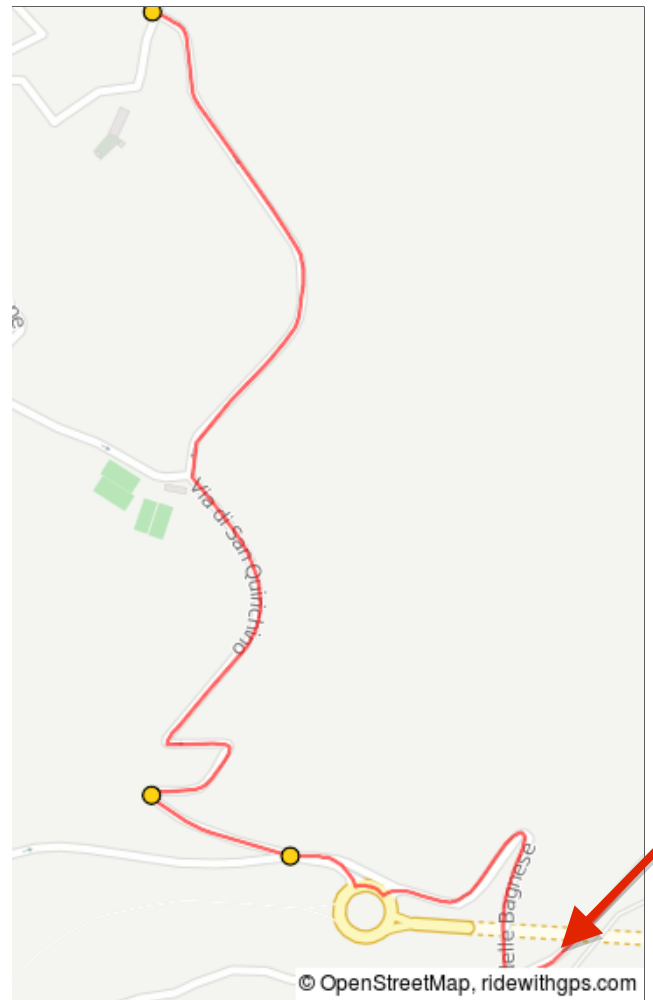
1.9 kilometers. +66/-7 meters

68.4	↑	Al semaforo dritto e poi a destra in Viale Lorenzo Magalotti
69.3	→	Destra in Via Senese
69.8	←	Sinistra in VIA S. ILARIO a Colombaia
70.1	←	Sinistra in Via delle Campora



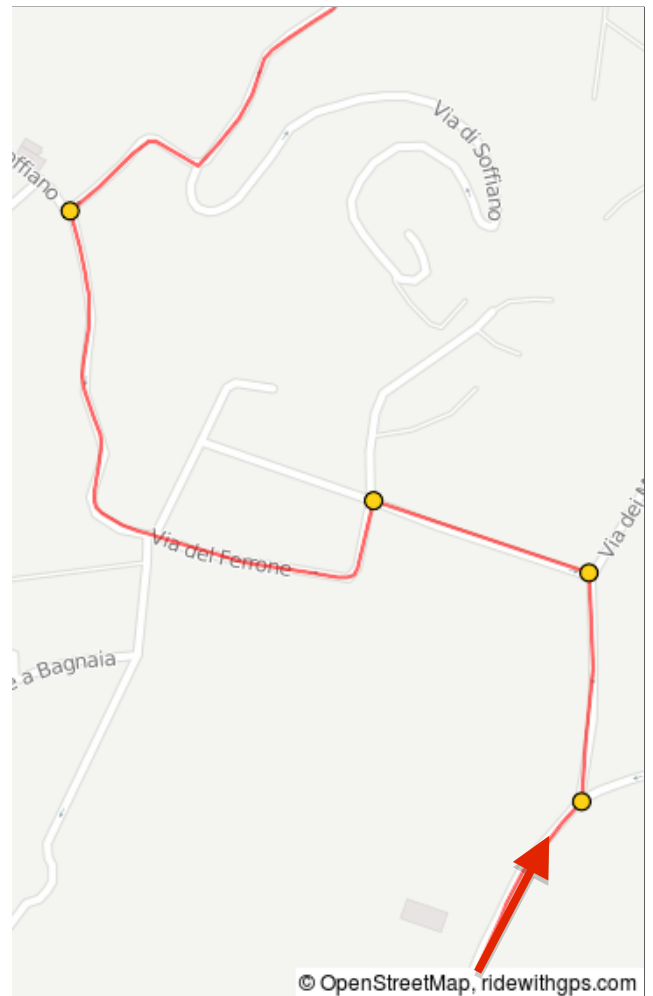
2.2 kilometers. +39/-45 meters

72.5	→	Destra in Via delle Bagnese
73.0	→	Destra in VIA DI S. QUIRICHINO
73.1	→	Destra, continua in Via di San Quirichino per 1.1 Km
74.2	→	Destra in Via di Santa Maria a Marignolle



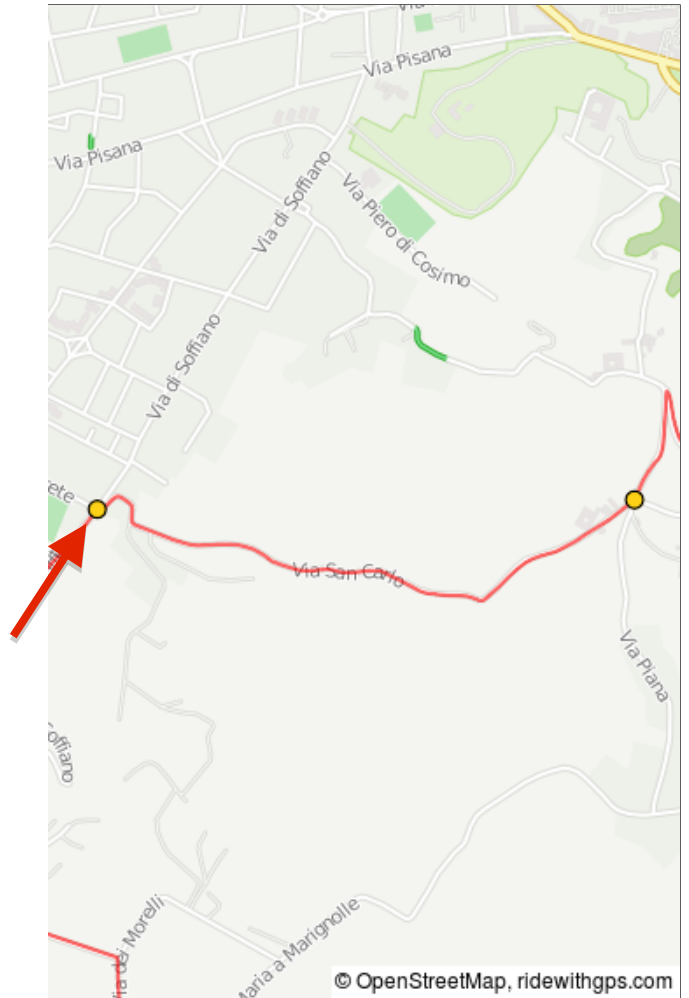
4.1 kilometers. +83/-10 meters

74.6	←	Seinistra in Via dei Morelli
74.8	←	Sinistra in Via del Ferrone
75.0	←	Sinistra, continua in Via del Ferrone
75.7	→	Destra in Via di Soffiano



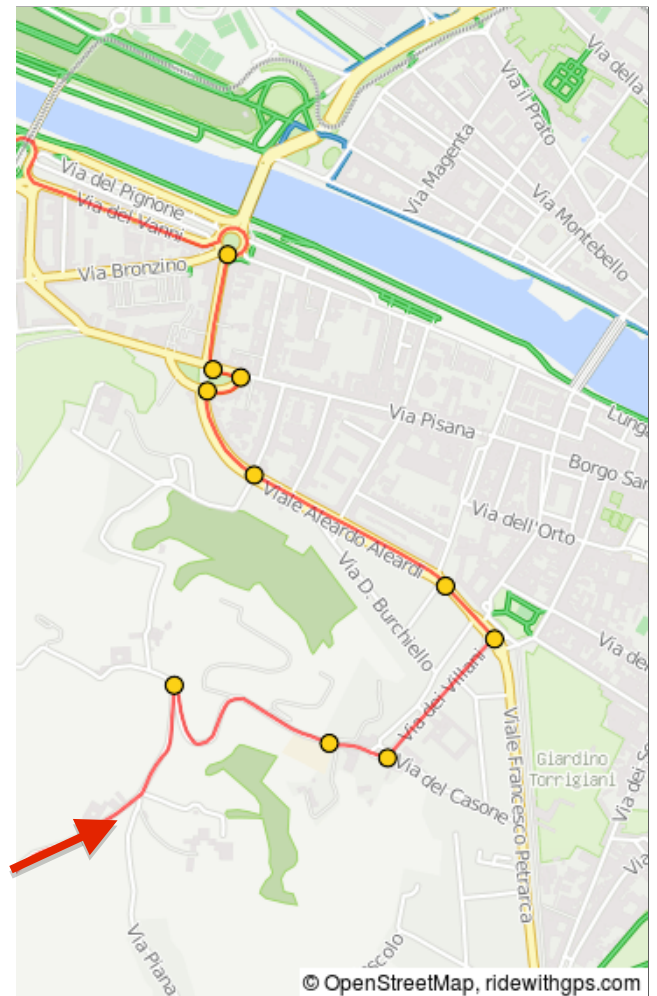
1.5 kilometers. +0/-51 meters

76.5	→	Destra in VIA S. CARLO
77.7	↑	Continua in via di Bellosguardo



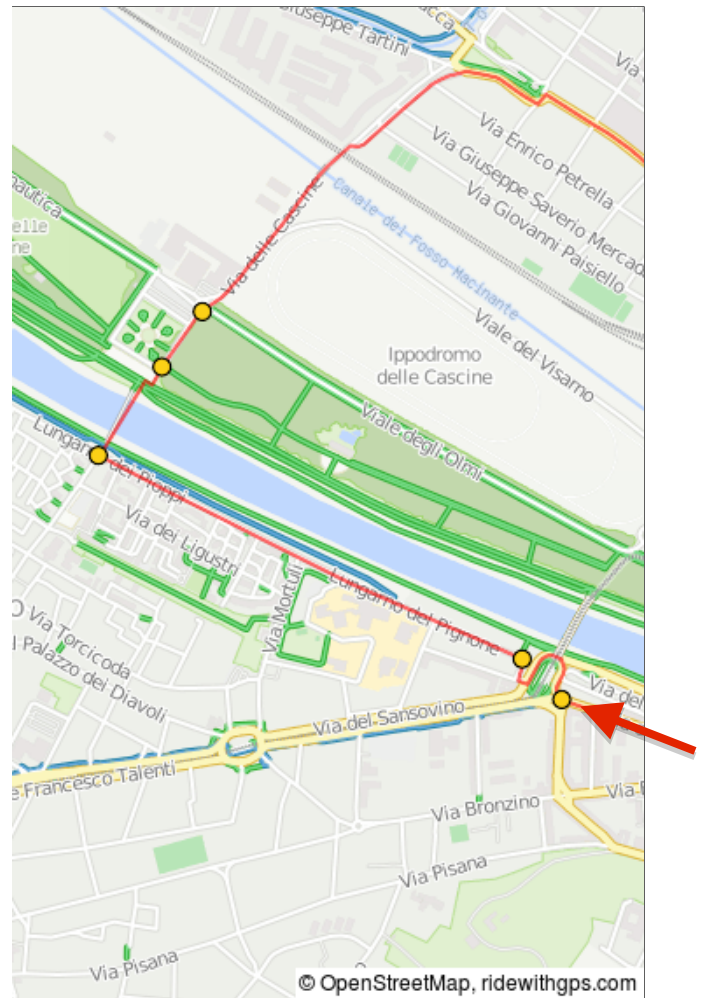
2.0 kilometers. +71/-0 meters

77.9	→	Destra in Via di Bellosguardo
78.3	←	Continua in Via di Bellosguardo
78.5	←	Sinistra in Via Villani
78.8	←	Sinistra in Viale Vasco Pratolini
78.9	↑	Continua in Viale Aleardo Aleardi
79.4	↑	Continua in Viale Raffaello Sanzio
79.6	→	Destra in Piazza Pier Vettori
79.6	←	Sinistra in Via Pisana
79.7	→	Destra in Via del Ponte Sospeso
79.9	↑	Sinistra alla rotonda e prendi Via del Vanni/SS67



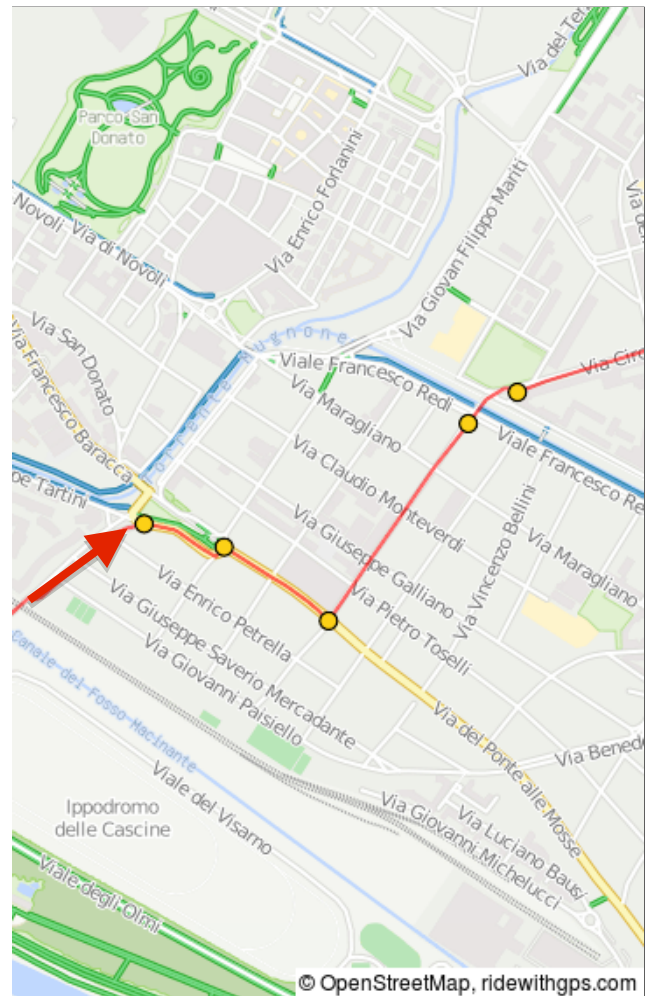
2.3 kilometers. +3/-63 meters

80.5	→	Attraversa la Tramvia e prendi via Paolo Uccello.
80.7	←	Sinistra in Via Baccio Bandinelli
81.6	→	Destra, attraversa l'Arno sulla passerella
81.9	↑	Continua in Viale della Tinaia
82.0	↑	Continua in Via delle Cascine



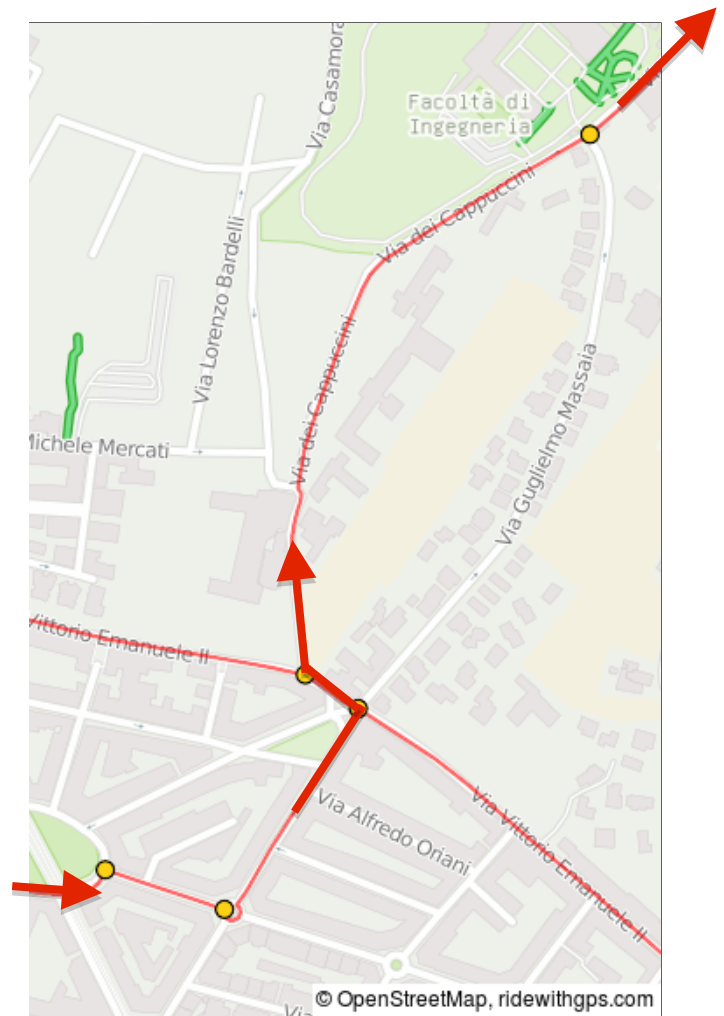
2.1 kilometers. +7/-4 meters

82.7	↑	Continua in Piazza Giacomo Puccini
82.9	→	Destra in Via del Ponte alle Mosse
83.2	←	Sinistra in Via Anton Francesco Doni
83.7	←	Continua dritto e attraversa Viale F. Redi
83.8	←	Alla rotonda prendi Via Circondaria



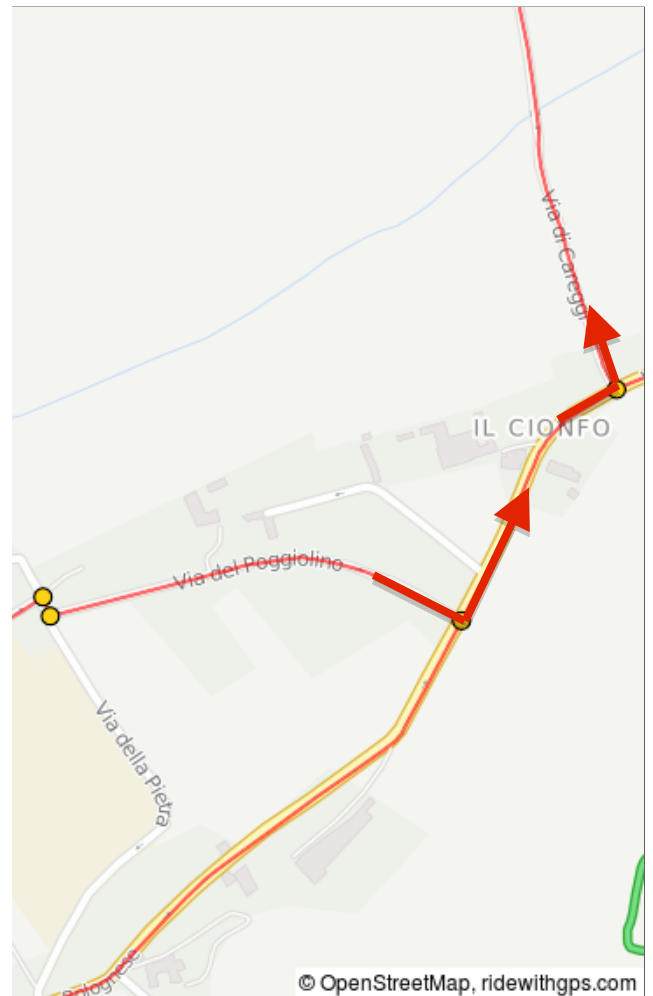
1.8 kilometers. +3/-2 meters

84.8	→	Destra in Via Giovanni Fabbroni
84.9	←	Sinistra in Via Atto Vannucci
85.2	←	Sinistra in Via Vittorio Emanuele II
85.3	→	Destra in VIA DEI CAPPUCCINI
85.9	↑	Continua in Via di Santa Marta



2.1 kilometers. +38/-0 meters

86.8	→	Destra in Via della Pietra
86.8	←	Sinistra in Via del Poggiolino
87.3	←	Sinistra in Via Bolognese
87.5	←	Sinistra in VIA DI CAREGGI



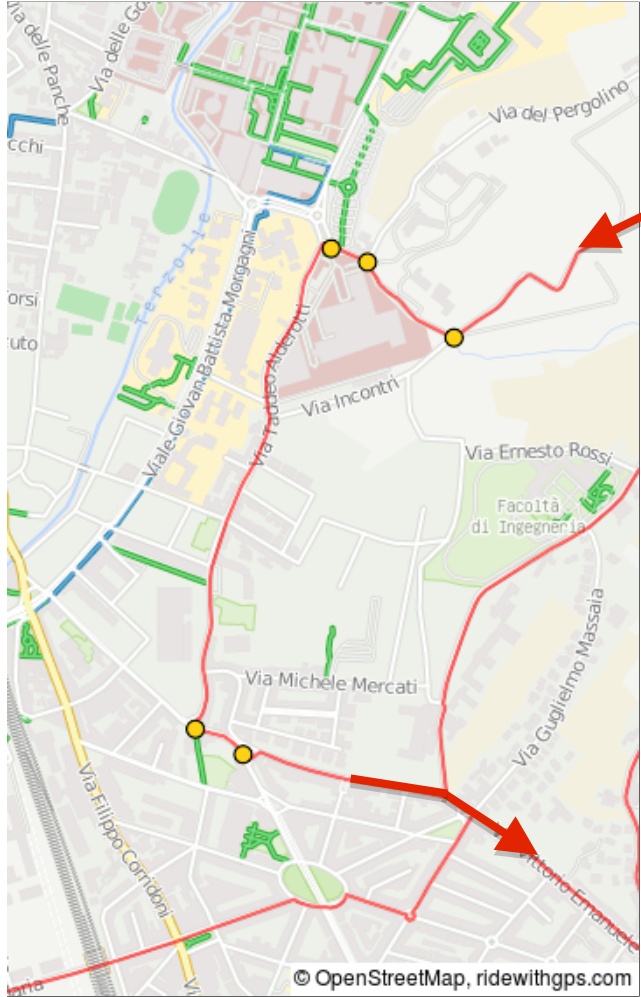
1.6 kilometers. +19/-1 meters

89.6	↑	Sinistra in Viale Gaetano Pieraccini
90.3	←	Sinistra in Via Cosimo II Vecchio
91.0	→	Destra in Via di Careggi
91.4	→	Destra in Via Incontri



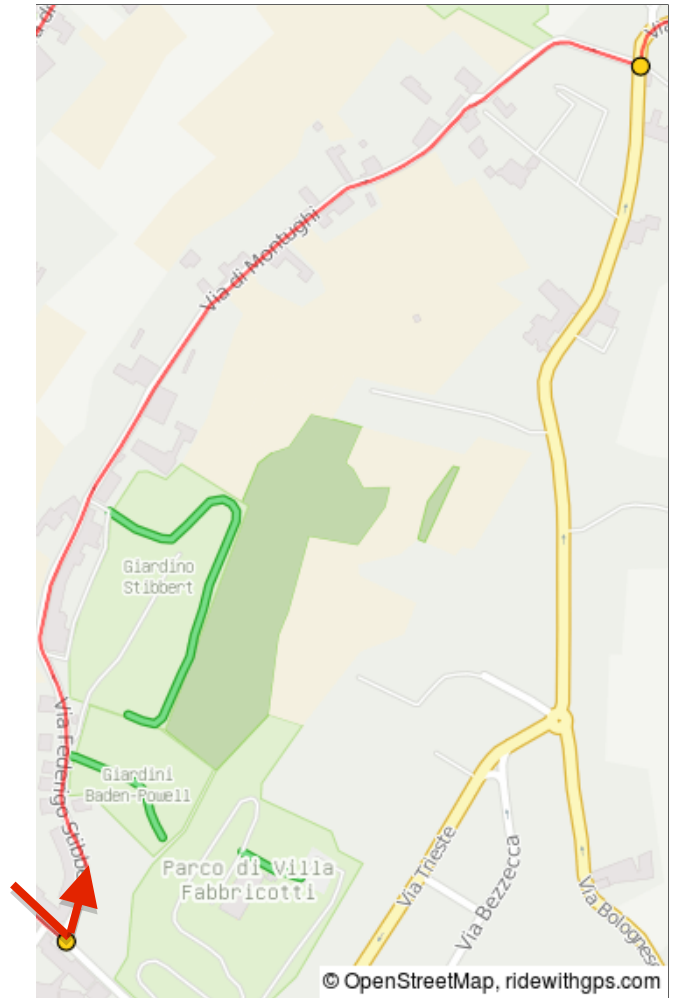
3.9 kilometers. +38/-22 meters

92.8	→	Destra in Viuzzo del Pergolino
93.0	←	Sinistra, continua in Viuzzo del Pergolino
93.1	↑	Sinistra alla rotonda in Via Taddeo Alderotti
94.1	←	Sinistra in Via Vittorio Emanuele II
94.3	←	Sinistra in Via Vittorio Emanuele II



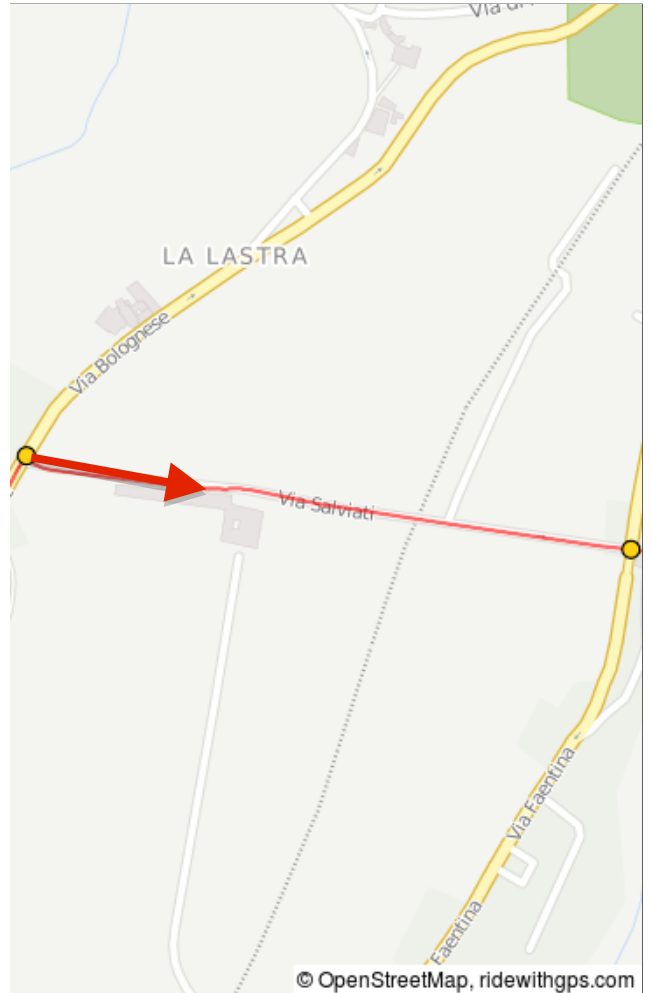
2.8 kilometers. +7/-10 meters

95.2	←	Sinistra in Via Federico STIBBERT
96.4	←	Sinistra in Via Bolognese



2.1 kilometers. +53/-0 meters

97.5	→	Destra in Via Salvati/SS302
98.1	↑	Dritto in Via della Badia dei Roccettini/Strada Provinciale 53/SP53 ULTIMO MURO



1.7 kilometers. +0/-54 meters

98.7	←	Sinistra in Piazza S. Domenico
98.8	←	Sinistra in Via Vecchia Fiesolana. ULTIMO MURO!
99.3	→	Destra al tornante, continua in Via Vecchia Fiesolana
99.5	←	Sinistra al tornante, continua in Via Vecchia Fiesolana
99.8	↑	Continua dritto, ormai sei arrivato! STAPPA UNA BIRRA!
99.9	🚩	End of route

1.9 kilometers. +140/-0 meters

